

**INFORME MENSUAL SOBRE LAS ESPECIFICACIONES DEL GAS NATURAL**

(Valores promedio diarios)

PERMISIONARIO:	GASODUCTO ROSARITO
PUNTO DE MEDICIÓN:	ENERGIA COSTA AZUL
ZONA DE MEDICIÓN:	RESTO DEL PAÍS

FECHA: (dd/mm/aa)	Metano (% vol)	Óxido de Carbono (% vol)	Nitrógeno (% vol)	Total Inertes (% vol)	Etano (% vol)	Temperatura de Róbo (K)	Humedad (mg/m <sup>3</sup> )	Poder Calorífico (MJ/m <sup>3</sup> )	Índice Webber (MJ/m <sup>3</sup> )	Acido Sulfidrico (mg/m <sup>3</sup> )	Azúfre total* (mg/m <sup>3</sup> )	Oxígeno* (% vol)
01/04/15	96.5136	0.0028	0.2893	0.2921	2.4578	280.7491	0.9228	38.7839	51.0803	0.0114	Menor a 10.8	N.D.
02/04/15	99.6818	0.0000	0.2581	0.2581	0.0468	174.6621	0.6360	37.6298	50.4533	0.0113		
03/04/15	99.7279	0.0000	0.2436	0.2436	0.0223	172.2669	0.5139	37.6241	50.4571	0.0113		
04/04/15	99.7399	0.0000	0.2362	0.2362	0.0192	171.6776	0.4889	37.6250	50.4611	0.0112		
05/04/15	99.7426	0.0001	0.2344	0.2345	0.0191	170.9557	0.4758	37.6251	50.4620	0.0114		
06/04/15	99.7399	0.0000	0.2368	0.2368	0.0198	170.1379	0.7246	37.6241	50.4604	0.0160		
07/04/15	95.2156	0.0036	0.6628	0.6664	0.1620	171.0693	0.5403	38.9888	51.0215	0.0139		
08/04/15	95.5906	0.0002	0.8424	0.8426	0.0700	171.0352	0.4711	38.8135	50.9770	0.0221		
09/04/15	98.7581	0.0000	1.1962	1.1962	0.0429	169.8572	0.4853	37.2678	49.8007	0.0125		
10/04/15	98.7677	0.0000	1.1900	1.1900	0.0399	169.0361	0.5635	37.2689	49.8043	0.0139		
11/04/15	98.8703	0.0000	1.1524	1.1524	0.0253	168.3497	0.4907	37.2787	49.8276	0.0118		
12/04/15	98.8699	0.0000	1.1078	1.1078	0.0196	168.2097	0.4887	37.2943	49.8576	0.0118		
13/04/15	98.9000	0.0000	1.0793	1.0793	0.0175	168.8562	0.7226	37.3048	49.8771	0.0135		
14/04/15	98.9232	0.0000	1.0557	1.0557	0.0176	168.9306	0.5691	37.3139	49.8935	0.0117		
15/04/15	98.9450	0.0000	1.0185	1.0185	0.0299	171.8380	0.6306	37.3335	49.9223	0.0115		
16/04/15	98.9916	0.0000	0.9910	0.9910	0.0150	168.1596	0.5812	37.3370	49.9373	0.0116		
17/04/15	98.9936	0.0000	0.9867	0.9867	0.0167	168.4786	0.5793	37.3398	49.9414	0.0125		
18/04/15	99.0152	0.0000	0.9427	0.9427	0.0382	168.8321	0.5508	37.3628	49.9750	0.0125		
19/04/15	99.0377	0.0000	0.9197	0.9197	0.0382	168.9619	0.5133	37.3717	49.9910	0.0118		
20/04/15	99.0789	0.0000	0.8870	0.8870	0.0293	169.0750	0.7245	37.3817	50.0122	0.0857		
21/04/15	99.2280	0.0000	0.7417	0.7417	0.0248	169.7321	0.4993	37.4358	50.1121	0.0277		
22/04/15	99.2068	0.0000	0.7663	0.7663	0.0204	170.3059	0.4834	37.4259	50.0947	0.0246		
23/04/15	99.1993	0.0000	0.7763	0.7763	0.0167	171.8155	0.4807	37.4219	50.0877	0.0256		
24/04/15	99.2037	0.0000	0.7772	0.7772	0.0142	170.3788	0.4795	37.4191	50.0857	0.0238		
25/04/15	99.2138	0.0001	0.7682	0.7684	0.0138	170.2367	0.4753	37.4219	50.0934	0.0238		
26/04/15	99.1763	0.0000	0.8058	0.8058	0.0144	169.8566	0.4726	37.4076	50.0655	0.0277		
27/04/15	97.5126	0.0012	0.3851	0.3863	1.6136	197.8649	0.7602	38.3432	50.7888	0.8836		
28/04/15	99.1774	0.0000	0.7880	0.7880	0.0283	172.5017	0.5398	37.4202	50.0811	0.7539		
29/04/15	99.2198	0.0000	0.7547	0.7547	0.0197	172.9224	0.4855	37.4301	50.1026	1.2158		
30/04/15	99.2473	0.0000	0.7259	0.7259	0.0207	174.3216	0.8447	37.4416	50.1229	0.7604		

\* / Los valores trimestrales se deberán reportar en los meses de enero, abril, julio y octubre de cada año, respecto del trimestre inmediato anterior.

\*\* N.D.: No detectado

Mínimo	95.2156	0.0000	0.2344	0.2345	0.0138	168.1596	0.4711	37.2678	49.8007	0.0112		
Promedio	98.7813	0.0003	0.7607	0.7609	0.1645	172.3725	0.5734	37.5912	50.1948	0.1361		
Máximo	99.7426	0.0036	1.1962	1.1962	2.4578	200.7491	0.9228	38.9888	51.0803	1.2158		
Desv. Est.	1.116147342	0.00083524	0.311424861	0.31118933	0.523334755	7.532245187	0.170596477	0.47642588	0.369111838	0.314244581		

Observaciones:

Se hizo el reporte de los días indicados con valores fuera de especificación, no afectó al cliente porque se mezcla con otra corriente mayor de gas y se normalizarán los valores:



**INFORME MENSUAL SOBRE LAS ESPECIFICACIONES DEL GAS NATURAL**  
(Registros máximos diarios)

PERMISIONARIO:  
PUNTO DE MEDICIÓN:  
ZONA DE MEDICIÓN:

GASODUCTO ROSARITO  
ENERGIA COSTA AZUL  
RESTO DEL PAÍS

FECHA: (dd/mm/aa)	Metano (% vol)	Bióxido de Carbono (% vol)	Nitrógeno (% vol)	Total Inertes (% vol)	Etano (% vol)	Temperatura de Rocío (K)	Humedad (mg/m3)	Poder Calorífico (MJ/m3)	Índice Wobbe (MJ/m3)	Acido Sulfhídrico (mg/m3)
01/04/15	98.9657	0.0036	0.6083	0.6513	2.4579	200.7491	0.9228	38.9865	51.0804	0.2952
02/04/15	99.7113	0.0034	0.7156	0.2945	1.7122	182.8632	0.7363	37.6763	50.7799	0.8221
03/04/15	99.7423	0.0016	0.7744	0.7678	0.1458	184.8705	0.7626	37.9946	50.7399	0.2216
04/04/15	99.7404	0.0018	0.7538	0.9204	1.1270	188.9496	0.8197	38.0865	51.0196	0.4353
05/04/15	99.7426	0.0034	0.5243	1.1409	0.7805	194.5387	0.5524	38.2198	51.0177	0.2987
06/04/15	99.7400	0.0032	0.4755	0.7562	1.7278	198.0874	0.7708	38.0187	50.8580	0.1304
07/04/15	97.4775	0.0036	0.8604	1.0891	0.3854	181.6637	0.5722	38.9888	51.0418	0.6503
08/04/15	96.4333	0.0035	1.1814	1.1336	0.9611	179.3385	0.7472	38.9163	51.0309	0.1734
09/04/15	98.9603	0.0003	1.1962	1.1962	1.7420	184.5582	0.6634	37.6125	50.3643	0.1658
10/04/15	99.6347	0.0017	1.1907	1.1919	0.6225	193.6793	0.6742	37.5443	50.1445	0.5646
11/04/15	99.4367	0.0035	1.1653	1.1543	0.9765	184.5470	0.5240	38.6136	49.9576	0.6952
12/04/15	99.6491	0.0017	1.1390	1.1518	0.6415	192.4336	0.7986	38.0793	51.0779	1.1682
13/04/15	99.6349	0.0007	1.1248	1.1410	0.7737	180.3782	0.8006	38.1424	50.4516	0.5924
14/04/15	99.2745	0.0002	1.0859	1.1722	0.2830	181.0254	0.7409	37.8306	50.9359	1.1036
15/04/15	99.2836	0.0028	1.0494	1.1054	1.2384	192.7959	0.6479	38.8122	50.3041	0.9578
16/04/15	99.2186	0.0004	1.1038	1.1416	0.9133	190.6900	0.6647	38.5146	50.0840	0.2328
17/04/15	99.5109	0.0036	1.0382	1.1268	1.0048	170.2148	0.5964	37.4001	50.6944	0.5069
18/04/15	99.7424	0.0034	1.1591	1.1366	1.2565	200.1216	0.8375	38.2390	50.4982	0.3496
19/04/15	99.3742	0.0001	1.0085	0.9281	2.0118	180.2078	0.6816	38.4771	50.6095	1.0254
20/04/15	99.1937	0.0024	1.1547	1.0670	0.2536	175.6801	0.9015	38.2104	50.9461	1.0698
21/04/15	99.3989	0.0027	1.1013	0.8841	2.4467	190.2273	0.6773	37.7637	50.1136	0.8962
22/04/15	99.2636	0.0011	1.1288	0.9925	0.4314	199.2038	0.8190	38.1951	50.8328	0.5572
23/04/15	99.5115	0.0014	0.9617	1.0746	1.9662	199.7706	0.7728	38.5597	50.7323	0.5158
24/04/15	99.5092	0.0025	1.0909	0.8842	1.3413	195.3357	0.5233	38.4427	50.8653	1.0430
25/04/15	99.3951	0.0017	0.9968	1.1094	1.8851	177.5469	0.9046	37.5206	50.5380	0.1411
26/04/15	99.2281	0.0012	0.9719	1.0058	1.6994	189.6214	0.9103	38.4073	50.2648	0.2880
27/04/15	98.3505	0.0032	0.7078	1.1957	2.1798	200.6125	0.9002	38.4195	51.0265	1.0438
28/04/15	99.3130	0.0035	0.9370	0.9305	1.2619	187.0915	0.8209	38.5292	50.1363	1.1573
29/04/15	99.6679	0.0016	1.0395	0.9316	2.2555	197.3323	0.7859	38.4905	50.9017	1.2159
30/04/15	99.5622	0.0020	1.1114	0.9244	1.5097	194.0302	0.8569	37.9541	50.5154	0.8622

Máximo	99.7426	0.0036	1.1962	1.1962	2.4579	200.7491	0.9228	38.9888	51.0804	1.2159
--------	---------	--------	--------	--------	--------	----------	--------	---------	---------	--------

Observaciones:

Se hizo el reporte de los días indicados con valores fuera de especificación, no afectó al cliente porque se mezcla con otra corriente mayor de gas y se normalizaron los valores.

**INFORME MENSUAL SOBRE LAS ESPECIFICACIONES DEL GAS NATURAL**  
(Registros mínimos diarios)

PERMISIONARIO: **GASODUCTO ROSARITO**  
 PUNTO DE MEDICIÓN: **ENERGIA COSTA AZUL**  
 ZONA DE MEDICIÓN: **RESTO DEL PAÍS**

FECHA: (dd/mm/aa)	Metano (% vol)	Óxido de Carbono (% vol)	Nitrógeno (% vol)	Total Inertes (% vol)	Etano (% vol)	Temperatura de Rocío (K)	Humedad (mg/m3)	Poder Calorífico (MJ/m3)	Índice Wobbe (MJ/m3)	Acido Sulfhídrico (mg/m3)
01/04/15	96.0785	0.0026	0.2354	0.2380	1.8504	172.3661	0.6110	37.6121	49.9584	0.0113
02/04/15	98.7334	0.0000	0.2516	0.2516	0.0236	172.1773	0.5525	37.5431	50.0044	0.0113
03/04/15	96.7994	0.0000	0.2389	0.2389	0.0218	168.3686	0.5060	37.3491	49.8023	0.0113
04/04/15	96.5924	0.0000	0.2359	0.2359	0.0156	168.5460	0.4811	37.4890	50.3977	0.0113
05/04/15	96.0822	0.0000	0.2345	0.2345	0.0153	168.3013	0.4739	37.3446	50.0464	0.0114
06/04/15	97.1256	0.0000	0.2367	0.2367	0.0182	169.4083	0.5184	37.5078	50.3732	0.0130
07/04/15	95.2157	0.0021	0.4031	0.4052	0.1375	170.6806	0.5301	38.7619	50.9549	0.0125
08/04/15	95.3611	0.0002	0.6377	0.6379	0.0611	169.1859	0.4711	38.5345	49.9741	0.0118
09/04/15	95.5160	0.0000	1.1219	1.1219	0.0350	169.3843	0.4771	37.2679	49.8008	0.0119
10/04/15	95.8478	0.0000	0.8435	0.8435	0.0225	168.9466	0.5274	37.2682	49.8013	0.0117
11/04/15	97.7156	0.0000	0.5446	0.5446	0.0249	168.3154	0.4809	37.2711	49.8046	0.0115
12/04/15	96.4364	0.0000	0.3576	0.3576	0.0156	168.2052	0.4839	37.2886	49.8104	0.0114
13/04/15	96.4667	0.0000	0.4253	0.4253	0.0159	168.6373	0.6354	37.3048	49.8501	0.0120
14/04/15	96.4519	0.0000	0.9722	0.9722	0.0176	168.4074	0.5014	37.3136	49.8049	0.0114
15/04/15	98.9063	0.0000	0.9617	0.9617	0.0159	169.4428	0.5705	37.3090	49.8724	0.0115
16/04/15	97.6835	0.0000	0.6909	0.6909	0.0144	168.1596	0.5506	37.3208	49.9096	0.0114
17/04/15	97.9933	0.0000	0.8641	0.8641	0.0154	168.2306	0.5654	37.3161	49.8931	0.0116
18/04/15	96.5671	0.0000	0.6649	0.6649	0.0307	168.4389	0.5275	37.3276	49.8897	0.0118
19/04/15	95.9361	0.0000	0.5155	0.5155	0.0293	168.5918	0.4864	37.3650	49.8599	0.0113
20/04/15	97.5575	0.0000	0.6730	0.6730	0.0212	168.7633	0.4826	37.3246	49.9196	0.0567
21/04/15	96.3207	0.0000	0.4571	0.4571	0.0140	169.3212	0.4726	37.3543	49.8329	0.0129
22/04/15	95.8653	0.0000	0.2819	0.2819	0.0195	169.0127	0.4743	37.3818	49.8372	0.0154
23/04/15	95.9762	0.0000	0.5311	0.5311	0.0144	170.3762	0.4780	37.4078	49.8355	0.0117
24/04/15	95.5585	0.0000	0.2458	0.2458	0.0141	168.3410	0.4741	37.3367	49.9388	0.0136
25/04/15	98.1784	0.0001	0.6815	0.6816	0.0138	169.5273	0.4716	37.3217	50.0316	0.0131
26/04/15	97.0213	0.0000	0.6238	0.6238	0.0141	169.7780	0.4713	37.3283	49.8174	0.0171
27/04/15	96.2372	0.0009	0.3706	0.3715	0.9664	180.2020	0.5402	38.1313	50.5246	0.2350
28/04/15	96.8033	0.0000	0.7139	0.7139	0.0213	168.9991	0.5268	37.4180	50.0060	0.0850
29/04/15	99.1646	0.0000	0.2419	0.2419	0.0140	171.3509	0.4811	37.4155	49.8572	0.6566
30/04/15	96.4913	0.0000	0.6649	0.6649	0.0182	172.9056	0.5558	37.3422	50.0809	0.1577

Mínimo	95.2157	0.0000	0.2345	0.2345	0.0138	168.1596	0.4711	37.2679	49.8008	0.0113
--------	---------	--------	--------	--------	--------	----------	--------	---------	---------	--------

Observaciones:

Se hizo el reporte de los días indicados con valores fuera de especificación, no afectó al cliente porque se mezcla con otra corriente mayor de gas y se normalizaron los valores.

**INFORME MENSUAL SOBRE LAS ESPECIFICACIONES DEL GAS NATURAL**  
(Valores promedio diarios)

PERMISIONARIO:	GASODUCTO ROSARITO
PUNTO DE MEDICIÓN:	ENERGIA AZTECA
ZONA DE MEDICIÓN:	RESTO DEL PAÍS


FECHA: (d/m/a)	Metano (% vol)	Óxido de Carbono (% vol)	Nitrógeno (% vol)	Total Inertes (% vol)	Etano (% vol)	Temperatura de Rocio (K)	Humedad	Poder Calorífico (MJ/m³)	Índice Webbe (MJ/m³)	Acido Sulfhídrico (mg/m³)	Azufre total* (mg/m³)	Oxígeno* (% vol)
01/04/15	93.6081	0.7114	1.1639	1.8752	4.1706	217.9844	23.3483	38.4890	50.0127	0.9313	Menor a 10.8	N.D.
02/04/15	93.7795	0.6760	1.2128	1.8888	4.0241	217.6994	24.0773	38.4182	49.9478	0.9990		
03/04/15	94.2194	0.5123	1.3603	1.8726	3.6831	217.1476	24.6335	38.2743	49.8380	1.1892		
04/04/15	94.4410	0.6295	1.2496	1.8790	3.4330	217.1742	24.5314	38.2137	49.8372	1.0262		
05/04/15	93.9594	0.7372	1.0957	1.8330	3.8755	218.6362	24.9287	38.4341	50.0297	0.9160		
06/04/15	93.7894	0.7198	1.1375	1.8523	3.9922	219.1684	24.1519	38.4612	50.0013	0.9704		
07/04/15	94.0366	0.6643	1.1799	1.8442	3.7833	217.6240	23.6570	38.3840	49.9246	0.9854		
08/04/15	94.3999	0.5600	1.3013	1.8613	3.4991	216.9018	24.8994	38.2343	49.8218	1.0877		
09/04/15	94.4058	0.5451	1.3177	1.8629	3.5051	217.0781	25.2969	38.2359	49.8926	1.0437		
10/04/15	94.4198	0.5443	1.2771	1.8214	3.4901	217.0346	26.5070	38.3088	49.8880	1.0340		
11/04/15	94.5175	0.5511	1.2425	1.7936	3.3759	217.3812	25.5647	38.3585	49.8940	1.0139		
12/04/15	94.3440	0.5927	1.1674	1.7601	3.5525	216.9929	24.0567	38.4425	49.9693	0.9314		
13/04/15	94.2130	0.6151	1.1891	1.8043	3.6326	217.3845	24.8196	38.4536	49.9174	0.8866		
14/04/15	94.2504	0.5866	1.2208	1.8073	3.5936	217.3043	26.0168	38.4409	49.9318	0.8804		
15/04/15	94.0279	0.6449	1.2017	1.8467	3.7648	217.6846	25.0863	38.4800	49.9464	0.7234		
16/04/15	94.1431	0.5622	1.2688	1.8310	3.6748	218.6854	24.9375	38.4555	49.9108	0.7896		
17/04/15	93.7182	0.7033	1.1797	1.8830	3.9996	219.3491	24.5907	38.5585	49.9735	0.7317		
18/04/15	93.8353	0.6544	1.2125	1.8669	3.9254	218.3995	26.6906	38.5254	49.9570	0.9100		
19/04/15	93.7445	0.6342	1.1916	1.8258	4.0152	218.1371	26.1204	38.5930	50.0140	0.9742		
20/04/15	93.6384	0.6511	1.1511	1.8022	4.1487	218.1812	23.2534	38.6389	50.0595	1.0094		
21/04/15	93.9337	0.6157	1.2058	1.8715	3.8847	217.5137	23.7077	38.5247	49.9783	0.9939		
22/04/15	93.5751	0.7497	1.1441	1.8938	4.1447	217.6820	24.1197	38.5863	49.9943	0.9442		
23/04/15	93.5496	0.8222	1.1602	1.9824	4.1049	217.8449	23.0812	38.5249	49.9241	1.0003		
24/04/15	94.0501	0.5477	1.3108	1.8585	3.7788	217.2482	25.3482	38.4477	49.8930	1.1103		
25/04/15	93.6778	0.7023	1.1710	1.8733	4.0618	218.2481	24.4908	38.5708	49.9942	0.9813		
26/04/15	93.7520	0.7104	1.1558	1.8662	3.9833	219.1330	23.9903	38.5598	49.9879	0.8610		
27/04/15	93.8996	0.6274	1.2132	1.8406	3.7939	217.9249	24.2970	38.4920	49.9489	0.8562		
28/04/15	93.7223	0.7412	1.1200	1.8612	4.0217	217.9574	24.3480	38.5679	50.0015	0.8477		
29/04/15	93.8639	0.6790	1.1685	1.8475	3.9277	216.8233	25.1992	38.5237	49.9772	0.8419		
30/04/15	94.0520	0.6405	1.2091	1.8496	3.7683	217.1314	26.6008	38.4573	49.9246	1.7731		

\*/ Los valores trimestrales se deberán reportar en los meses de enero, abril, julio y octubre de cada año, respecto del trimestre inmediato anterior.

\*\* N.D.: No detectado

Mínimo	93.5496	0.5123	1.0957	1.7601	3.3759	216.8233	23.0812	38.2137	49.8218	0.7234
Promedio	93.9889	0.6444	1.2058	1.8502	3.8201	217.7818	24.7427	38.4545	49.9474	0.9751
Máximo	94.5175	0.8222	1.3603	1.9824	4.1706	219.3491	26.6906	38.6389	50.0595	1.7731
Desv. Est.	0.291323395	0.074818498	0.062461211	0.039856446	0.233357903	0.700986718	0.975817368	0.112689865	0.058255522	0.183583778

Observaciones:



**INFORME MENSUAL SOBRE LAS ESPECIFICACIONES DEL GAS NATURAL**  
(Registros máximos diarios)

PERMISIONARIO:  
PUNTO DE MEDICIÓN:  
ZONA DE MEDICIÓN:

GASODUCTO ROSARITO  
ENERGIA AZTECA  
RESTO DEL PAÍS

FECHA: (dd/mm/aa)	Metano (% vol)	Óxido de Carbono (% vol)	Nitrógeno (% vol)	Total Inertes (% vol)	Etano (% vol)	Temperatura de Rocío (K)	Humedad (mg/m3)	Poder Calorífico (MJ/m3)	Índice Wobbe (MJ/m3)	Acido Sulfhídrico (mg/m3)
01/04/15	94.3063	0.7418	1.3241	1.9701	4.1706	218.5718	23.7694	38.5589	50.0315	0.9984
02/04/15	94.3959	0.8100	1.2249	1.9197	4.0313	218.6534	26.2192	38.6013	49.9580	1.7020
03/04/15	94.2646	0.7761	1.3604	1.8863	3.7419	218.2204	26.1137	38.3834	50.0482	1.4139
04/04/15	94.5118	0.7458	1.3544	1.9266	3.4476	218.3909	26.2684	38.5558	49.9662	1.0428
05/04/15	93.9661	0.8122	1.2958	1.9790	3.9347	219.3464	26.1263	38.5567	50.0552	1.2471
06/04/15	94.1142	0.7636	1.1728	1.8659	4.1660	219.1988	26.3043	38.6339	50.0432	1.3100
07/04/15	94.0764	0.6881	1.3024	1.8514	4.1458	218.2256	26.6483	38.5769	50.0427	1.7030
08/04/15	94.4919	0.7100	1.3271	1.9082	3.7550	218.3219	24.9995	38.3981	49.8278	1.6837
09/04/15	94.4759	0.6175	1.3264	1.8900	4.0109	217.8068	26.6302	38.6317	50.0074	1.6153
10/04/15	94.4618	0.5468	1.3450	1.8620	3.9912	219.1331	26.6295	38.5885	49.9158	1.5254
11/04/15	94.5175	0.7603	1.2840	1.8822	3.4215	218.9609	26.1050	38.4863	49.9029	1.5276
12/04/15	94.4528	0.6981	1.1927	1.8215	3.5655	217.7742	24.4332	38.5886	50.0576	1.6687
13/04/15	94.2268	0.7934	1.2482	1.9427	3.7336	217.4517	26.0193	38.5821	49.9647	1.7563
14/04/15	94.5024	0.6505	1.3103	1.9722	4.0904	219.1850	26.5976	38.5077	50.0186	1.6933
15/04/15	94.4160	0.7417	1.2286	1.8898	4.1287	217.9142	25.4270	38.5296	50.0221	0.7812
16/04/15	94.3779	0.6319	1.2862	1.9107	3.7135	219.1788	26.1838	38.4927	49.9290	0.9481
17/04/15	94.2758	0.7580	1.2680	1.9330	4.0479	219.3491	26.3050	38.6049	49.9819	0.9171
18/04/15	94.4568	0.7963	1.2710	1.8705	4.0279	219.2098	26.6907	38.5627	50.0400	1.2562
19/04/15	94.5008	0.7999	1.3204	1.9792	4.1361	219.0451	26.2705	38.6363	50.0166	1.4252
20/04/15	93.8891	0.6838	1.1873	1.8829	4.1621	218.1956	25.7163	38.6390	50.0596	1.3333
21/04/15	94.1759	0.6530	1.2971	1.9289	3.9343	218.1147	24.2681	38.5760	49.9933	1.1069
22/04/15	94.0121	0.7978	1.1723	1.9189	4.1679	218.0186	26.4017	38.5898	49.9959	1.0494
23/04/15	93.6535	0.8222	1.1946	1.9824	4.1651	218.5397	26.1036	38.5972	49.9400	1.2582
24/04/15	94.2495	0.7674	1.3465	1.8842	3.8778	218.8843	26.1228	38.6368	50.0535	1.7622
25/04/15	94.2489	0.7593	1.2417	1.8915	4.1632	219.2157	25.8497	38.6269	50.0027	1.7226
26/04/15	93.9815	0.8056	1.3397	1.9446	4.0174	219.1374	24.0255	38.6159	50.0183	1.2682
27/04/15	94.3399	0.7366	1.3528	1.9324	4.1223	218.5957	25.0982	38.5236	49.9619	0.8770
28/04/15	93.9623	0.8172	1.3461	1.9815	4.1169	218.9170	24.4956	38.5920	50.0238	1.3347
29/04/15	93.8693	0.7410	1.2585	1.8652	3.9893	217.4165	26.0215	38.6180	50.0106	1.4039
30/04/15	94.3405	0.7551	1.3496	1.8935	4.0521	219.0926	26.6672	38.4977	49.9705	1.7732
Máximo	94.5175	0.8222	1.3604	1.9824	4.1706	219.3491	26.6907	38.6390	50.0596	1.7732

Observaciones:

**INFORME MENSUAL SOBRE LAS ESPECIFICACIONES DEL GAS NATURAL**  
(Registros mínimos diarios)

PERMISIONARIO:  
PUNTO DE MEDICIÓN:  
ZONA DE MEDICIÓN:

GASODUCTO ROSARITO  
ENERGIA AZTECA  
RESTO DEL PAÍS

FECHA: (dd/mm/aa)	Metano (% vol)	Bióxido de Carbono (% vol)	Nitrógeno (% vol)	Total Inertes (% vol)	Etano (% vol)	Temperatura de Rocío (K)	Humedad (mg/m3)	Poder Calorífico (MJ/m3)	Índice Wobbe (MJ/m3)	Acido Sulhídrico (mg/m3)
01/04/15	93.5580	0.5864	1.1012	1.6876	3.4455	217.4024	23.0930	38.4884	49.9902	0.7372
02/04/15	93.5620	0.6566	1.1325	1.7891	3.7764	217.0334	24.0164	38.2539	49.8854	0.9279
03/04/15	93.9447	0.5124	1.3014	1.8138	3.6170	217.1386	23.6995	38.2685	49.8246	0.8749
04/04/15	94.4047	0.6119	1.1422	1.7541	3.4003	216.9298	23.6337	38.2137	49.8254	0.9951
05/04/15	93.6430	0.5401	1.0958	1.6359	3.6822	218.4229	24.7272	38.2783	49.9423	0.8801
06/04/15	93.7011	0.6405	1.1057	1.7462	3.4372	218.6493	23.6649	38.2304	49.9430	0.8782
07/04/15	93.7286	0.6039	1.0992	1.7031	3.6626	216.9743	23.5117	38.2267	49.8468	0.8740
08/04/15	93.5880	0.5484	1.2466	1.7950	3.4716	216.8814	24.8543	38.2328	49.8219	0.8283
09/04/15	93.8812	0.5159	1.3021	1.8180	3.5022	216.9049	23.3032	38.2278	49.8815	0.7992
10/04/15	93.5951	0.5333	1.1589	1.6922	3.4447	216.9988	25.7978	38.2194	49.8378	0.9392
11/04/15	94.2236	0.5285	1.1212	1.6497	3.3760	217.2170	23.6181	38.3071	49.8231	0.8821
12/04/15	93.6549	0.5305	1.1125	1.6430	3.4767	216.8482	23.3795	38.3914	49.9675	0.8834
13/04/15	93.7314	0.5399	1.1618	1.7017	3.5707	217.1697	24.1563	38.4104	49.9227	0.8031
14/04/15	93.9727	0.5187	1.1366	1.6553	3.5795	217.2786	23.2915	38.2743	49.9248	0.7989
15/04/15	93.7299	0.6116	1.1314	1.7430	3.7391	217.5624	23.7849	38.2909	49.8234	0.7235
16/04/15	93.9747	0.5293	1.2285	1.7578	3.6161	216.8394	24.4099	38.2807	49.8335	0.7422
17/04/15	93.6485	0.5395	1.1462	1.6857	3.5416	218.3215	24.5092	38.2932	49.9058	0.7285
18/04/15	93.7843	0.5867	1.2108	1.7975	3.4180	217.9612	23.3720	38.4963	49.9042	0.7659
19/04/15	93.5615	0.6224	1.1019	1.7243	3.7283	217.4345	25.9057	38.5357	49.9619	0.9322
20/04/15	93.6295	0.6492	1.1387	1.7879	3.5150	217.0428	23.2224	38.3714	49.9368	0.8480
21/04/15	93.8945	0.5891	1.1573	1.7464	3.3992	217.3129	23.4743	38.2151	49.9388	0.8534
22/04/15	93.5710	0.5864	1.1032	1.6896	4.0171	217.6288	23.6989	38.2578	49.8863	0.8220
23/04/15	93.5497	0.6724	1.1282	1.8006	3.9512	217.3313	23.0812	38.3860	49.8582	0.9083
24/04/15	93.5814	0.5219	1.2764	1.7983	3.6846	216.9980	24.1850	38.4024	49.8280	1.0399
25/04/15	93.6646	0.6739	1.1186	1.7925	4.0506	217.9116	24.1139	38.3074	49.9252	0.8717
26/04/15	93.6857	0.5625	1.1149	1.6774	3.7778	218.4010	23.7814	38.2754	49.8616	0.7755
27/04/15	93.7635	0.5422	1.2026	1.7448	3.6758	217.0762	24.2317	38.2197	49.9447	0.7437
28/04/15	93.6860	0.5493	1.1164	1.6657	3.4408	217.0516	23.9344	38.2146	49.8974	0.7439
29/04/15	93.8113	0.5900	1.1417	1.7317	3.6170	216.8234	23.3792	38.3556	49.8830	0.8354
30/04/15	93.5727	0.5789	1.1321	1.7110	3.6014	217.0461	23.3227	38.2226	49.8417	1.0798

Mínimo	93.5497	0.5124	1.0958	1.6319	3.3760	216.8234	23.0812	38.2137	49.8219	0.7235
--------	---------	--------	--------	--------	--------	----------	---------	---------	---------	--------

Observaciones:

**INFORME MENSUAL SOBRE LAS ESPECIFICACIONES DEL GAS NATURAL**  
(Valores promedio diarios)

PERMISIONARIO: \_\_\_\_\_ GASODUCTO ROSARITO  
 PUNTO DE MEDICIÓN: \_\_\_\_\_ ENERGIA DE BAJA CALIFORNIA  
 ZONA DE MEDICIÓN: \_\_\_\_\_ RESTO DEL PAÍS


FECHA: (dd/mm/aa)	Metano (% vol)	Óxido de Carbono (% vol)	Nitrógeno (% vol)	Total Inertes (% vol)	Etano (% vol)	Temperatura a la Red (K)	Humedad (mg/m3)	Poder Calorífico (MJ/m3)	Índice Wobbe (MJ/m3)	Acido Sulfhídrico (mg/m3)	Azufre total* (mg/m3)	Oxígeno* (% vol)
01/04/15	93.6081	0.7114	1.1639	1.8752	4.1705	217.9844	23.3483	38.4890	50.0127	0.9313	Menor a 10.8	N.D.
02/04/15	93.7795	0.6760	1.2128	1.8888	4.0241	217.6994	24.0773	38.4182	49.9478	0.9990		
03/04/15	94.2194	0.5123	1.3603	1.8726	3.6831	217.1476	24.6535	38.2743	49.8380	1.1892		
04/04/15	94.4410	0.6295	1.2496	1.8790	3.4330	217.1742	24.5314	38.2137	49.8372	1.0362		
05/04/15	93.9594	0.7372	1.0957	1.8330	3.8715	218.6362	24.9287	38.4141	50.0297	0.9160		
06/04/15	93.7894	0.7198	1.1325	1.8523	3.9922	219.1684	24.1519	38.4612	50.0013	0.9704		
07/04/15	94.0366	0.6643	1.1799	1.8442	3.7833	217.6240	23.6570	38.3840	49.9246	0.9854		
08/04/15	94.3999	0.5600	1.3013	1.8613	3.4991	216.9018	24.8994	38.2343	49.8218	1.0877		
09/04/15	94.4058	0.5451	1.3177	1.8629	3.5051	217.0781	25.2969	38.2339	49.8926	1.0437		
10/04/15	94.4198	0.5443	1.2771	1.8214	3.4901	217.0346	26.5020	38.3088	49.8880	1.0340		
11/04/15	94.5175	0.5511	1.2425	1.7936	3.3759	217.3812	25.5647	38.3585	49.8940	1.0139		
12/04/15	94.3440	0.5927	1.1674	1.7601	3.5525	216.9929	24.0567	38.4425	49.9693	0.9314		
13/04/15	94.2130	0.6151	1.1891	1.8043	3.6326	217.3845	24.8196	38.4536	49.9474	0.8866		
14/04/15	94.2504	0.5866	1.2208	1.8073	3.5936	217.3043	26.0168	38.4409	49.9318	0.8804		
15/04/15	94.0279	0.6449	1.2017	1.8467	3.7648	217.6846	25.0863	38.4800	49.9164	0.7234		
16/04/15	94.1431	0.5622	1.2688	1.8310	3.6748	218.6854	24.9375	38.4555	49.9108	0.7896		
17/04/15	93.7182	0.7033	1.1797	1.8830	3.9996	219.3491	24.5907	38.5585	49.9735	0.7317		
18/04/15	93.8353	0.6544	1.2325	1.8669	3.9254	218.3955	26.6906	38.5254	49.9570	0.9100		
19/04/15	93.7445	0.6342	1.1916	1.8258	4.0152	218.1371	26.1204	38.5930	50.0140	0.9742		
20/04/15	93.6384	0.6511	1.1511	1.8022	4.1487	218.1812	23.2534	38.6389	50.0595	1.0094		
21/04/15	93.9337	0.6157	1.2058	1.8215	3.8847	217.5137	23.7077	38.5247	49.9783	0.9939		
22/04/15	93.5751	0.7497	1.1441	1.8938	4.1447	217.6820	24.1197	38.5863	49.9943	0.9442		
23/04/15	93.5496	0.8222	1.1602	1.9874	4.1049	217.8449	23.0812	38.5249	49.9241	1.0003		
24/04/15	94.0501	0.5477	1.3108	1.8585	3.7788	217.2462	25.3482	38.4472	49.8930	1.1103		
25/04/15	93.6778	0.7023	1.1710	1.8733	4.0618	218.2481	24.4908	38.5708	49.9942	0.9813		
26/04/15	93.7520	0.7104	1.1558	1.8662	3.9813	219.1330	23.9903	38.5598	49.9879	0.8610		
27/04/15	93.9996	0.6274	1.2132	1.8406	3.7939	217.9249	24.2970	38.4930	49.9489	0.8562		
28/04/15	93.7223	0.7412	1.1200	1.8612	4.0217	217.9574	24.2480	38.5679	50.0015	0.8477		
29/04/15	93.8639	0.6790	1.1685	1.8475	3.9277	216.8233	25.1992	38.5737	49.9772	0.8419		
30/04/15	94.0520	0.6405	1.2091	1.8496	3.7683	217.1314	26.6008	38.4573	49.9246	1.7731		

\*/ Los valores trimestrales se deberán reportar en los meses de enero, abril, julio y octubre de cada año, respecto del trimestre inmediato anterior.

\*\* N.D.: No detectado

Mínimo	93.5496	0.5123	1.0957	1.7601	3.3759	216.8233	23.0812	38.2137	49.8218	0.7234
Promedio	93.9889	0.6444	1.2038	1.8502	3.8201	217.7818	24.7422	38.4545	49.9474	0.9751
Máximo	94.5175	0.8222	1.3603	1.9824	4.1706	219.3491	26.6906	38.6389	50.0595	1.7731
Desv. Est.	0.291323393	0.074818498	0.062461211	0.039856446	0.233357903	0.700986718	0.975817368	0.112689865	0.058255522	0.183581778

Observaciones:



**INFORME MENSUAL SOBRE LAS ESPECIFICACIONES DEL GAS NATURAL**  
(Registros máximos diarios)

PERMISIONARIO:  
PUNTO DE MEDICIÓN:  
ZONA DE MEDICIÓN:

GASODUCTO ROSARITO  
ENERGIA DE BAJA CALIFORNIA  
RESTO DEL PAÍS

FECHA: (dd/mm/aa)	Metano (% vol)	Bióxido de Carbono (% vol)	Nitrógeno (% vol)	Total Inertes (% vol)	Etano (% vol)	Temperatura de Rocío (K)	Humedad (mg/m <sup>3</sup> )	Poder Calorífico (MJ/m <sup>3</sup> )	Índice Wobbe (MJ/m <sup>3</sup> )	Acido Sulfhídrico (mg/m <sup>3</sup> )
01/04/15	94.4353	0.7250	1.3144	1.9417	4.1706	218.8954	23.9857	38.5057	50.0415	0.9324
02/04/15	93.7828	0.7228	1.2502	1.9228	4.0250	219.3183	25.7337	38.5155	50.0277	1.0390
03/04/15	94.3946	0.7428	1.3604	1.9203	3.7831	218.9601	25.3375	38.3986	50.0226	1.3313
04/04/15	94.5108	0.7617	1.3152	1.9534	3.5275	218.4916	26.3066	38.5783	49.8434	1.2007
05/04/15	94.0220	0.7865	1.1896	1.8672	3.8725	218.6650	25.3046	38.4558	50.0582	1.6454
06/04/15	93.9801	0.7286	1.3488	1.9184	4.0131	219.3303	25.2631	38.5962	50.0316	1.5349
07/04/15	94.3255	0.6920	1.3420	1.8809	4.1550	217.6349	26.0400	38.4443	50.0136	1.7208
08/04/15	94.4731	0.6468	1.3546	1.9154	3.8966	218.9551	26.4223	38.5153	49.8547	1.7018
09/04/15	94.5038	0.6653	1.3395	1.8707	3.5852	218.4218	25.6971	38.4124	50.0556	1.4897
10/04/15	94.4582	0.5527	1.2872	1.9230	3.9190	218.6142	26.6453	38.3788	50.0241	1.4503
11/04/15	94.5175	0.6569	1.3474	1.8994	3.9005	218.6279	25.8029	38.5297	49.9909	1.6066
12/04/15	94.4132	0.6286	1.2948	1.9509	3.7454	217.9370	25.4603	38.4798	50.0308	1.2903
13/04/15	94.3661	0.8170	1.3413	1.8607	4.1380	218.0443	26.2295	38.6007	49.9592	1.7088
14/04/15	94.4315	0.7875	1.2968	1.9807	4.0627	219.1867	26.5849	38.5525	49.9589	1.6749
15/04/15	94.0427	0.8181	1.2967	1.9663	4.1236	218.2498	25.7156	38.5773	49.9656	0.7742
16/04/15	94.1446	0.8080	1.3161	1.9716	3.9697	218.8229	26.4515	38.5909	49.9959	1.2345
17/04/15	94.1079	0.7935	1.2637	1.8905	4.0472	219.3491	25.5249	38.6089	49.9907	1.5623
18/04/15	93.9457	0.7215	1.2993	1.9162	4.0196	218.5809	26.6907	38.5357	49.9666	1.6620
19/04/15	94.3266	0.6657	1.2278	1.8936	4.0341	218.9675	26.4546	38.6065	50.0470	1.5290
20/04/15	93.9918	0.7691	1.2230	1.8499	4.1662	218.6551	26.4447	38.6390	50.0596	1.4701
21/04/15	94.0699	0.7554	1.2283	1.9632	3.9503	218.4056	23.9934	38.6013	50.0177	1.7244
22/04/15	94.4076	0.8024	1.2657	1.9127	4.1452	218.8286	25.2960	38.6269	50.0519	1.1318
23/04/15	94.1306	0.8222	1.3057	1.9824	4.1604	218.7119	25.1806	38.5974	49.9709	1.3736
24/04/15	94.0570	0.6245	1.3575	1.9465	4.0749	218.5873	25.3510	38.5322	50.0453	1.6530
25/04/15	93.6965	0.7896	1.2066	1.9805	4.1462	218.9235	25.8174	38.5970	50.0523	1.6193
26/04/15	93.8916	0.7197	1.2100	1.9793	4.1067	219.3476	24.3744	38.5724	50.0402	1.5933
27/04/15	94.3729	0.7721	1.2540	1.9244	3.8326	218.9100	25.5197	38.5141	50.0460	1.4707
28/04/15	94.3556	0.8053	1.3519	1.9699	4.1662	219.0186	25.4486	38.5950	50.0061	0.9186
29/04/15	93.9958	0.7429	1.3278	1.9744	3.9839	219.2354	25.6278	38.5609	50.0494	1.6842
30/04/15	94.3194	0.7039	1.3269	1.9199	3.8884	217.7600	26.6317	38.6310	50.0560	1.7732

Máximo	94.5175	0.8222	1.3604	1.9824	4.1706	219.3491	26.6907	38.6390	50.0596	1.7732
--------	---------	--------	--------	--------	--------	----------	---------	---------	---------	--------

Observaciones:



**INFORME MENSUAL SOBRE LAS ESPECIFICACIONES DEL GAS NATURAL  
(Registros mínimos diarios)**

PERMISIONARIO:  
PUNTO DE MEDICIÓN:  
ZONA DE MEDICIÓN:

GASODUCTO ROSARITO  
ENERGIA DE BAJA CALIFORNIA  
RESTO DEL PAÍS

FECHA: (dd/mm/aa)	Metano (% vol)	Bióxido de Carbono (% vol)	Nitrógeno (% vol)	Total Inertes (% vol)	Etano (% vol)	Temperatura de Rocío (K)	Humedad (mg/m <sup>3</sup> )	Poder Calorífico (MJ/m <sup>3</sup> )	Índice Wobbe (MJ/m <sup>3</sup> )	Acido Sulfhídrico (mg/m <sup>3</sup> )
01/04/15	93.5813	0.6672	1.1119	1.7791	3.3808	217.8618	23.2723	38.3435	49.9160	0.8313
02/04/15	93.7698	0.6046	1.1635	1.7681	3.8782	217.6850	23.8721	38.2406	49.8691	0.8130
03/04/15	93.8723	0.5124	1.1412	1.6536	3.4243	217.0074	24.4774	38.2714	49.8358	1.0222
04/04/15	94.3216	0.5141	1.1835	1.6976	3.4076	216.8601	24.0639	38.2137	49.8225	0.9374
05/04/15	93.8221	0.7038	1.0958	1.7996	3.6940	217.5752	24.3583	38.2559	49.8718	0.8667
06/04/15	93.7765	0.5394	1.1084	1.6478	3.3984	218.9784	23.2704	38.3235	49.9276	0.9124
07/04/15	93.7560	0.5221	1.1338	1.6559	3.4242	216.9794	23.2126	38.3184	49.8569	0.8690
08/04/15	93.9067	0.5284	1.2446	1.7730	3.4426	216.8874	24.0777	38.2173	49.8219	0.9521
09/04/15	94.1001	0.5360	1.1330	1.6690	3.4593	216.8492	23.3289	38.2178	49.8406	0.8709
10/04/15	93.8098	0.5284	1.1962	1.7246	3.4019	216.8899	23.8755	38.3051	49.8612	0.9970
11/04/15	94.0958	0.5476	1.2384	1.7860	3.3760	217.1805	23.6247	38.3376	49.8642	0.8966
12/04/15	94.3232	0.5858	1.1468	1.7326	3.4894	216.9608	23.3947	38.3612	49.9397	0.9208
13/04/15	94.1550	0.5437	1.1313	1.6750	3.5555	217.2510	24.6265	38.3519	49.8458	0.8858
14/04/15	94.1505	0.5730	1.1185	1.6915	3.5367	216.9557	25.2298	38.3219	49.9228	0.7785
15/04/15	93.6622	0.5808	1.1108	1.6916	3.7372	217.3232	23.7748	38.4154	49.8358	0.7235
16/04/15	93.7783	0.5411	1.2234	1.7645	3.4685	217.5791	23.6025	38.2721	49.8391	0.7636
17/04/15	93.6760	0.7005	1.1272	1.8277	3.7851	218.4243	23.1324	38.3595	49.9656	0.7317
18/04/15	93.6806	0.5622	1.1591	1.7213	3.9241	217.0278	23.0813	38.2930	49.9431	0.8351
19/04/15	93.5786	0.5772	1.1389	1.7161	3.8364	217.4383	25.5368	38.5771	49.9495	0.9184
20/04/15	93.6136	0.5643	1.1482	1.7125	4.0360	217.7273	23.1952	38.6038	49.9621	0.8192
21/04/15	93.6480	0.5275	1.1919	1.7194	3.3947	217.1266	23.2772	38.4414	49.9087	0.7952
22/04/15	93.5507	0.5726	1.1039	1.6765	3.9289	217.0940	23.8016	38.3881	49.9897	0.8621
23/04/15	93.5497	0.5804	1.1141	1.6945	4.0065	216.8690	23.0812	38.3572	49.8500	0.8016
24/04/15	93.7192	0.5332	1.1944	1.7276	3.5763	217.1771	24.2974	38.3574	49.8299	0.7495
25/04/15	93.5820	0.5540	1.1429	1.6969	3.5830	218.1384	23.9045	38.2492	49.9073	0.8631
26/04/15	93.6416	0.5326	1.1373	1.6699	3.3851	217.1078	23.8861	38.5248	49.8664	0.8238
27/04/15	93.9936	0.5813	1.1358	1.7171	3.7632	217.3584	24.0645	38.2866	49.8556	0.8146
28/04/15	93.5916	0.6593	1.1057	1.7650	3.4908	216.9472	24.1747	38.2345	49.8593	0.8232
29/04/15	93.8467	0.6215	1.1419	1.7634	3.4710	216.8234	23.1739	38.4081	49.8427	0.7408
30/04/15	93.9576	0.5570	1.1290	1.6860	3.7217	216.8905	25.0728	38.2192	49.8560	1.4253

Mínimo	93.5497	0.5124	1.0958	1.6333	3.3760	216.8234	23.0812	38.2137	49.8219	0.7235
--------	---------	--------	--------	--------	--------	----------	---------	---------	---------	--------

Observaciones:

**INFORME MENSUAL SOBRE LAS ESPECIFICACIONES DEL GAS NATURAL**  
(Valores promedio diarios)

PERMISIONARIO:	GASODUCTO ROSARITO
PUNTO DE MEDICIÓN:	PLS2
ZONA DE MEDICIÓN:	RESTO DEL PAÍS


FECHA: (dd/mm/aa)	Metano (% vol)	Bióxido de Carbono (% vol)	Nitrogeno (% vol)	Total Inertes (% vol)	Etano (% vol)	Temperatura de Redo (K)	Humedad (mg/m3)	Poder Calorífico (MJ/m3)	Índice Wobbe (MJ/m3)	Ado Sulfídrico (mg/m3)	Azúfre total* (mg/m3)	Oxígeno* (% vol)
01/04/15	94.4295	0.7055	0.6424	1.3479	3.7000	215.6095	15.8291	38.6716	50.5543	0.0024	Menor a 10.8	N.D.
02/04/15	95.2178	0.6457	0.6499	1.2956	3.1036	211.1485	23.9350	38.4282	50.3562	0.0022		
03/04/15	94.5593	0.8815	0.6889	1.5704	3.5065	217.6432	14.2202	38.4269	49.9906	0.0023		
04/04/15	94.5738	0.9900	0.6263	1.6163	3.4775	217.7342	15.7012	38.3815	49.8462	0.0023		
05/04/15	94.7263	1.0101	0.6030	1.6131	3.3390	217.3381	18.5750	38.3359	49.7867	0.0022		
06/04/15	94.7342	0.9392	0.6794	1.6126	3.3158	217.5568	22.4414	38.3394	49.8199	0.0017		
07/04/15	95.4855	0.6648	0.6379	1.3026	2.8812	208.7865	25.2545	38.3291	50.2736	0.0017		
08/04/15	95.1463	0.4631	0.5685	1.0316	3.2187	211.8645	25.2394	38.7107	50.9940	0.0016		
09/04/15	94.6287	0.6947	0.6838	1.3785	3.4755	218.3289	16.8869	38.5939	50.4365	0.0019		
10/04/15	94.6256	0.8814	0.6587	1.5401	3.4264	216.8627	19.4681	38.4461	50.0925	0.0018		
11/04/15	94.6689	0.9001	0.6725	1.5726	3.3913	217.0608	22.1887	38.3965	49.9370	0.0019		
12/04/15	94.7745	0.9453	0.6258	1.5711	3.3278	217.8067	20.1458	38.3547	49.8692	0.0020		
13/04/15	94.7433	0.8724	0.6610	1.5334	3.3410	217.2596	18.1026	38.4078	49.9882	0.0021		
14/04/15	94.6466	0.8195	0.6879	1.5074	3.4306	216.6742	23.2249	38.4666	50.1116	0.0022		
15/04/15	94.6046	0.8062	0.7183	1.5245	3.4355	216.7727	16.0777	38.4731	50.1119	0.0022		
16/04/15	94.6395	0.8871	0.6552	1.5423	3.4419	217.5289	14.0863	38.4285	50.0067	0.0023		
17/04/15	94.7326	0.8787	0.6378	1.5165	3.3723	217.4415	22.4187	38.4174	50.0209	0.0022		
18/04/15	94.7252	0.8719	0.6703	1.4923	3.3938	218.2837	24.3126	38.4430	50.0756	0.0021		
19/04/15	94.3980	0.8898	0.7128	1.6026	3.6152	219.4335	23.6849	38.4604	49.9879	0.0017		
20/04/15	94.4786	0.8808	0.6838	1.5646	3.5706	218.5149	23.4164	38.4632	50.0289	0.0022		
21/04/15	94.5925	0.8438	0.6374	1.4812	3.5197	217.9394	20.6802	38.4937	50.1567	0.0022		
22/04/15	94.4871	0.8566	0.6746	1.5312	3.3943	217.8290	19.0456	38.4820	50.0927	0.0021		
23/04/15	94.5852	0.6315	0.5156	1.1471	2.1141	218.2335	19.0024	38.4830	50.1604	0.0018		
24/04/15	94.4511	0.5300	0.6768	1.2068	2.3879	218.0420	22.7469	38.4901	49.9227	0.0020		
25/04/15	93.5427	0.8935	0.6852	1.5787	3.5666	221.4847	17.9330	38.4161	49.2362	0.0019		
26/04/15	94.5825	0.9439	0.6328	1.5767	3.4901	217.1662	14.3830	38.4108	49.9251	0.0022		
27/04/15	94.7378	0.8346	0.6832	1.5178	3.3761	216.0671	21.6549	38.4117	50.0317	0.0023		
28/04/15	95.7214	0.6063	0.8081	1.4145	2.5693	200.5963	21.2702	38.1707	49.9553	0.0026		
29/04/15	94.2906	0.8068	0.7321	1.5389	3.3124	217.1098	24.4906	38.3781	49.9874	0.0021		
30/04/15	94.6971	0.7891	0.7516	1.5408	3.4001	215.8497	20.3221	38.4042	50.0238	0.0022		

\*/ Los valores trimestrales se deberán reportar en los meses de enero, abril, julio y octubre de cada año, respecto del trimestre inmediato anterior.

\*\* N.D.: No detectado

Mínimo	93.5427	0.4631	0.5156	1.0316	2.1141	200.5963	14.0863	38.1707	49.2362	0.0016
Promedio	94.6911	0.8121	0.6635	1.4756	3.3030	216.3327	20.2250	38.4371	50.0561	0.0021
Máximo	95.7214	1.0101	0.8081	1.6163	3.7000	221.4847	25.2545	38.7107	50.9940	0.0026
Desv. Est.	0.3670874	0.13507934	0.0541777	0.14732584	0.36131899	3.835485871	3.450289255	0.09995868	0.286599596	0.000235694

Observaciones:



**INFORME MENSUAL SOBRE LAS ESPECIFICACIONES DEL GAS NATURAL**  
(Registros máximos diarios)

PERMISIONARIO:  
PUNTO DE MEDICIÓN:  
ZONA DE MEDICIÓN:

GASODUCTO ROSARITO  
PLS2  
RESTO DEL PAÍS

FECHA: (dd/mm/aa)	Metano (% vol)	Óxido de Carbono (% vol)	Nitrógeno (% vol)	Total Inertes (% vol)	Etano (% vol)	Temperatura de Rocío (K)	Humedad (mg/m3)	Poder Calorífico (MJ/m3)	Índice Wobbe (MJ/m3)	Acido Sulfhídrico (mg/m3)
01/04/15	94.4832	0.8718	0.7899	1.4856	3.7001	218.8966	20.7433	38.6835	50.6241	0.0025
02/04/15	95.6672	0.8361	0.7917	1.4205	3.1431	214.6139	24.9303	38.6338	50.9252	0.0022
03/04/15	94.6677	0.9487	0.7042	1.6107	3.5724	219.1633	16.9363	38.6471	50.6003	0.0024
04/04/15	94.9342	1.0015	0.6913	1.6163	3.6515	218.8643	21.1266	38.6665	50.5394	0.0024
05/04/15	95.5163	1.0102	0.7353	1.6137	3.3648	220.6721	23.6062	38.5186	50.5416	0.0024
06/04/15	95.2854	0.9700	0.8018	1.6161	3.5329	220.6315	24.8556	38.6586	50.0397	0.0020
07/04/15	95.6829	0.9603	0.6550	1.5423	3.4636	209.5326	25.2546	38.6667	50.9753	0.0025
08/04/15	95.2282	0.8390	0.7240	1.0537	3.5993	217.2194	25.2427	38.7108	50.9941	0.0023
09/04/15	95.3699	0.9910	0.7420	1.4859	3.5558	218.8108	20.4165	38.6080	50.6241	0.0025
10/04/15	94.8596	0.9238	0.7685	1.5464	3.5982	221.1749	23.9685	38.6238	50.1063	0.0021
11/04/15	95.4585	0.9403	0.7097	1.6009	3.6365	219.9591	23.2274	38.5840	50.6626	0.0020
12/04/15	94.8142	0.9960	0.7751	1.6121	3.3371	218.1938	20.2618	38.6137	50.0649	0.0024
13/04/15	95.6444	0.8754	0.7420	1.6097	3.6708	221.0520	18.1727	38.5506	50.1641	0.0024
14/04/15	94.9634	0.9929	0.7087	1.5322	3.5385	218.2165	24.4558	38.5407	50.2797	0.0022
15/04/15	95.6088	0.9552	0.7939	1.5355	3.4839	220.5309	17.3266	38.4984	50.3001	0.0024
16/04/15	94.7443	0.9104	0.7437	1.5816	3.5439	221.1619	14.9101	38.6919	50.4012	0.0024
17/04/15	95.2700	0.8828	0.8004	1.5441	3.4097	219.0214	24.2959	38.6754	50.1021	0.0025
18/04/15	94.9895	0.8838	0.7481	1.5860	3.4208	218.5544	24.3602	38.6497	50.6013	0.0022
19/04/15	94.5315	0.9496	0.7352	1.6083	3.6274	220.2930	24.8988	38.6585	50.4867	0.0022
20/04/15	94.6491	0.9298	0.7907	1.5813	3.6789	220.2910	24.6695	38.6634	50.2159	0.0024
21/04/15	95.1858	0.9500	0.6842	1.5076	3.6971	220.3358	23.7662	38.6978	50.3156	0.0024
22/04/15	95.6787	0.9488	0.7803	1.5793	3.6697	218.8015	24.9868	38.6949	50.6356	0.0022
23/04/15	94.8932	0.9496	0.7661	1.2140	2.6468	218.5754	21.4986	38.6207	50.8866	0.0019
24/04/15	94.8978	0.7229	0.7407	1.5441	2.7027	219.2007	23.6598	38.5089	50.3936	0.0021
25/04/15	95.7206	0.9758	0.8081	1.5800	3.6916	221.4848	23.9765	38.5656	50.8755	0.0019
26/04/15	95.3837	0.9510	0.7715	1.6017	3.5037	219.6211	17.9408	38.5987	50.1002	0.0022
27/04/15	95.3654	0.9284	0.7529	1.5313	3.6030	220.2804	24.7317	38.6490	50.4231	0.0025
28/04/15	95.7215	0.8199	0.8082	1.5282	3.2099	205.5025	21.6872	38.5249	50.4068	0.0026
29/04/15	95.5841	0.8697	0.7481	1.5723	3.4558	219.5756	24.6556	38.5468	50.0070	0.0022
30/04/15	95.0993	0.8481	0.7543	1.5718	3.6752	220.0261	20.5581	38.6048	50.3437	0.0023
Máximo	95.7215	1.0102	0.8082	1.6163	3.7001	221.4848	25.2546	38.7108	50.9941	0.0026

Observaciones:

**INFORME MENSUAL SOBRE LAS ESPECIFICACIONES DEL GAS NATURAL**  
(Registros mínimos diarios)

PERMISIONARIO: GASODUCTO ROSARITO  
 PUNTO DE MEDICIÓN: PLS2  
 ZONA DE MEDICIÓN: RESTO DEL PAÍS

FECHA: (dd/mm/aa)	Metano (% vol)	Bióxido de Carbono (% vol)	Nitrógeno (% vol)	Total Inertes (% vol)	Etano (% vol)	Temperatura de Rocío (K)	Humedad (mg/m <sup>3</sup> )	Poder Calorífico (MJ/m <sup>3</sup> )	Índice Wobbe (MJ/m <sup>3</sup> )	Acido Sulfhídrico (mg/m <sup>3</sup> )
01/04/15	94.1922	0.6951	0.6194	1.3145	2.6521	202.5906	15.3449	38.3204	49.8598	0.0017
02/04/15	94.6135	0.4864	0.5392	1.0256	2.4770	208.8230	21.4980	38.2236	49.3437	0.0016
03/04/15	93.7770	0.4990	0.6582	1.1572	2.2832	206.9291	14.1732	38.3522	49.9354	0.0018
04/04/15	94.5420	0.7433	0.5179	1.2612	3.0613	217.0507	14.8519	38.2952	49.5256	0.0019
05/04/15	94.1505	0.8096	0.5616	1.3712	2.5565	202.9635	14.9650	38.2530	49.7249	0.0020
06/04/15	94.6108	0.9366	0.5938	1.5304	2.9986	215.2471	15.3020	38.2313	49.6078	0.0017
07/04/15	94.1843	0.6495	0.6057	1.2552	2.1847	201.8204	18.2557	38.2175	49.6861	0.0017
08/04/15	95.0698	0.4632	0.5298	0.9930	2.4321	208.5983	20.3631	38.6025	49.9030	0.0016
09/04/15	94.5570	0.6552	0.5813	1.2365	3.1234	212.1430	16.0710	38.5395	50.0619	0.0016
10/04/15	94.6003	0.7476	0.5943	1.3419	3.3571	214.1878	18.7437	38.2618	50.0027	0.0017
11/04/15	93.5500	0.7338	0.5327	1.2665	2.5293	206.7295	16.0876	38.3612	49.3807	0.0016
12/04/15	93.8759	0.5949	0.6134	1.2083	2.5870	215.1596	18.2351	38.3038	49.8565	0.0020
13/04/15	93.9468	0.5655	0.5556	1.1211	2.4764	211.1737	17.1088	38.2497	49.2714	0.0020
14/04/15	94.1821	0.6906	0.6811	1.3717	2.3215	202.7129	18.9379	38.2835	49.4684	0.0020
15/04/15	93.9446	0.7391	0.6522	1.3913	2.7450	204.4303	14.0939	38.2344	49.2381	0.0019
16/04/15	93.8296	0.4837	0.5864	1.0701	2.7128	211.6245	14.0863	38.2751	49.5633	0.0023
17/04/15	94.4591	0.5604	0.5674	1.1278	2.3380	203.8499	16.5052	38.2759	49.5084	0.0021
18/04/15	94.2686	0.6487	0.5582	1.2069	2.7295	202.4066	22.3030	38.4327	49.3956	0.0018
19/04/15	93.8008	0.6265	0.6150	1.2415	2.9445	201.1700	21.0058	38.4238	49.2475	0.0016
20/04/15	94.1534	0.5839	0.6751	1.2590	2.8322	205.2582	19.3725	38.2899	49.2835	0.0020
21/04/15	93.5980	0.4720	0.5387	1.0107	3.2494	201.9770	20.5807	38.3928	49.6782	0.0017
22/04/15	94.3688	0.5088	0.6579	1.1667	3.1200	206.6895	14.5059	38.4659	49.6275	0.0017
23/04/15	94.0280	0.6045	0.5157	1.1202	2.1142	201.8941	15.3566	38.2187	50.0769	0.0016
24/04/15	94.2554	0.5185	0.5239	1.0424	2.3449	201.8908	19.2666	38.2373	49.8724	0.0017
25/04/15	93.5427	0.7166	0.6741	1.3907	2.9418	210.5814	14.7518	38.3910	49.2362	0.0016
26/04/15	93.5849	0.8194	0.5238	1.3432	3.1889	209.5406	14.1969	38.2245	49.5188	0.0018
27/04/15	94.3906	0.4722	0.5655	1.0377	2.6621	202.6798	14.8073	38.2405	49.8287	0.0021
28/04/15	93.9783	0.5759	0.6957	1.2716	2.4346	200.5964	19.4054	38.1708	49.4084	0.0020
29/04/15	94.7312	0.7408	0.6029	1.3437	2.2243	213.7524	16.4503	38.3127	49.8789	0.0021
30/04/15	94.5263	0.6776	0.7317	1.4093	2.3485	206.7173	16.8373	38.3814	49.5946	0.0017

Mínimo	93.5427	0.4632	0.5157	0.9967	2.1142	200.5964	14.0863	38.1708	49.2362	0.0016
--------	---------	--------	--------	--------	--------	----------	---------	---------	---------	--------

Observaciones:

**INFORME MENSUAL SOBRE LAS ESPECIFICACIONES DEL GAS NATURAL**  
(Valores promedio diarios)

PERMISIONARIO:	GASODUCTO ROSARITO
PUNTO DE MEDICIÓN:	MEXICALI
ZONA DE MEDICIÓN:	RESTO DEL PAÍS


FECHA: (dd/mm/aa)	Metano (% vol)	Dióxido de Carbono (% vol)	Nitrógeno (% vol)	Total Inertes (% vol)	Etano (% vol)	Temperatura de Rocío (K)	Humedad (mg/m3)	Poder Calorífico (MJ/m3)	Índice Wobbe (MJ/m3)	Adido Sulfitico (mg/m3)	Amfite total* (mg/m3)	Oxígeno* (% vol)
01/04/15	93.5239	1.1432	0.7317	1.8749	4.2137	217.9844	23.3483	38.4841	50.0127	0.9313	Menor a 10.8	N.D.
02/04/15	93.6993	1.2019	0.6952	1.8971	4.0611	217.6994	24.0773	38.4096	49.9478	0.9990		
03/04/15	94.1012	1.3484	0.5387	1.8871	3.7441	217.1476	24.6535	38.2690	49.8380	1.1892		
04/04/15	94.2213	1.2168	0.6517	1.8685	3.5969	217.1742	24.5314	38.2424	49.8372	1.0362		
05/04/15	93.8686	1.0671	0.7588	1.8259	3.9181	218.6362	24.9287	38.4107	50.0297	0.9160		
06/04/15	93.6979	1.1277	0.7373	1.8650	4.0443	219.1684	24.1519	38.4596	50.0013	0.9704		
07/04/15	93.9435	1.1981	0.6932	1.8913	3.8285	217.6240	23.6570	38.3845	49.9246	0.9854		
08/04/15	94.3135	1.3007	0.5775	1.8782	3.5391	216.9018	24.8994	38.2305	49.8218	1.0877		
09/04/15	94.1365	1.1842	0.6737	1.8580	3.6876	217.0781	25.2969	38.2869	49.8926	1.0437		
10/04/15	94.3892	1.2391	0.5636	1.8028	3.5299	217.0346	26.5020	38.2592	49.8880	1.0340		
11/04/15	94.4334	1.2076	0.5714	1.7790	3.4978	217.3812	25.5647	38.2592	49.8940	1.0139		
12/04/15	94.3903	1.1365	0.5977	1.7337	3.5512	216.9929	24.0567	38.2892	49.9695	0.9314		
13/04/15	94.2263	1.1588	0.6396	1.7964	3.6675	217.3845	24.8196	38.3142	49.9474	0.8866		
14/04/15	94.2613	1.1881	0.6191	1.8072	3.6250	217.3043	26.0168	38.2975	49.9318	0.8801		
15/04/15	94.0834	1.1698	0.5601	1.8299	3.8027	217.6846	25.0863	38.3481	49.9464	0.7234		
16/04/15	94.1723	1.2500	0.5629	1.8129	3.6964	218.6854	24.9375	38.3226	49.9108	0.7896		
17/04/15	93.7951	1.1615	0.6847	1.8462	3.9866	219.3491	24.5907	38.4148	49.9735	0.7317		
18/04/15	93.8195	1.1902	0.6725	1.8627	3.9757	218.3995	26.6906	38.4060	49.9570	0.9100		
19/04/15	93.7234	1.1722	0.6536	1.8258	4.0817	218.1371	26.1704	38.4773	50.0140	0.9742		
20/04/15	93.7119	1.1324	0.6417	1.7741	4.1308	218.1812	23.2534	38.4847	50.0595	1.0094		
21/04/15	93.9613	1.1778	0.6240	1.8018	3.9074	217.5137	23.7077	38.3881	49.9783	0.9939		
22/04/15	93.5985	1.1289	0.7463	1.8752	4.1758	217.6820	24.1197	38.4585	49.9943	0.9442		
23/04/15	93.5526	1.1333	0.8259	1.9592	4.1459	217.8449	23.0812	38.4009	49.9241	1.0003		
24/04/15	94.0631	1.2872	0.5540	1.8411	3.8073	217.2482	25.3482	38.3180	49.8930	1.1103		
25/04/15	93.7432	1.1436	0.6908	1.8344	4.0587	218.2481	24.4908	38.4279	49.9942	0.9813		
26/04/15	93.6328	1.1362	0.7623	1.8985	4.1196	219.1330	23.9903	38.4751	49.9879	0.8610		
27/04/15	94.0110	1.1915	0.6278	1.8193	3.8293	217.9249	24.2970	38.3677	49.9489	0.8562		
28/04/15	93.7452	1.1048	0.7330	1.8378	4.0558	217.9574	24.2480	38.4448	50.0015	0.8477		
29/04/15	93.8809	1.1437	0.6766	1.8204	3.9671	216.8233	25.1992	38.3984	49.9772	0.8419		
30/04/15	94.0653	1.1948	0.6404	1.8352	3.8018	217.1314	26.6008	38.3308	49.9246	1.7731		

\* Los valores trimestrales se deberán reportar en los meses de enero, abril, julio y octubre de cada año, respecto del trimestre inmediato anterior.

\*\* N.D.: No detectado

Mínimo	93.5239	1.0671	0.5387	1.7337	3.4978	216.8233	23.0812	38.2305	49.8218	0.7234
Promedio	93.9572	1.1812	0.6602	1.8414	3.8681	217.7818	24.7422	38.3687	49.9474	0.9751
Máximo	94.4334	1.3484	0.8259	1.9592	4.2137	219.3491	26.6906	38.4847	50.0595	1.7731
Desv. Est.	0.267625463	0.059648	0.070634081	0.045127083	0.217654772	0.700986718	0.975817368	0.079131311	0.058255522	0.183583778

Observaciones:



**INFORME MENSUAL SOBRE LAS ESPECIFICACIONES DEL GAS NATURAL**  
(Registros máximos diarios)

PERMISIONARIO: **GASODUCTO ROSARITO**  
 PUNTO DE MEDICIÓN: **MEXICALI**  
 ZONA DE MEDICIÓN: **RESTO DEL PAÍS**

FECHA: (dd/mm/aa)	Metano (% vol)	Bióxido de Carbono (% vol)	Nitrógeno (% vol)	Total Inertes (% vol)	Etano (% vol)	Temperatura de Rocio (K)	Humedad (mg/m3)	Poder Calorífico (MJ/m3)	Índice Wobbe (MJ/m3)	Acido Sulhídrico (mg/m3)
01/04/15	93.9651	1.3005	0.7961	1.8869	4.2138	218.8228	23.9963	38.4844	50.0338	1.1948
02/04/15	94.3314	1.2061	0.7088	1.9154	4.1819	218.8648	25.5171	38.4552	49.9653	1.0771
03/04/15	94.2605	1.3485	0.6754	1.9353	3.8041	217.3862	24.6629	38.3311	49.9118	1.3332
04/04/15	94.3915	1.2789	0.6699	1.9185	3.7161	218.6633	25.6486	38.4152	50.0202	1.2499
05/04/15	94.2056	1.2284	0.8194	1.9278	4.0196	219.0263	25.1275	38.4422	50.0299	1.4927
06/04/15	94.0521	1.3301	0.7528	1.8887	4.1878	219.3354	24.6521	38.4663	50.0225	1.0125
07/04/15	94.0581	1.3347	0.7487	1.9178	4.0962	218.1377	25.8495	38.4133	49.9314	1.1372
08/04/15	94.4329	1.3228	0.6174	1.8964	3.8899	217.3520	25.7624	38.2488	50.0408	1.5684
09/04/15	94.3232	1.2427	0.7732	1.9048	3.9827	218.0592	25.7861	38.4722	50.0434	1.1644
10/04/15	94.4134	1.2642	0.5952	1.8862	4.0195	218.1686	26.5298	38.3565	49.9542	1.4303
11/04/15	94.4335	1.2216	0.6419	1.9407	4.1990	217.8304	26.5730	38.3269	49.9246	1.7093
12/04/15	94.3999	1.2007	0.7327	1.9335	3.8561	218.1807	25.1963	38.3949	50.0366	1.2134
13/04/15	94.3451	1.2419	0.7544	1.8432	3.7440	219.2439	24.9700	38.4651	50.0251	1.7076
14/04/15	94.3178	1.2138	0.7908	1.8938	4.0228	217.5407	26.0257	38.4024	49.9381	1.5453
15/04/15	94.2445	1.3128	0.6824	1.8353	4.0845	219.3046	26.0604	38.3936	49.9477	1.4835
16/04/15	94.2524	1.2578	0.6172	1.9362	3.7835	218.8521	25.3574	38.3967	49.9553	1.6629
17/04/15	94.0378	1.3432	0.7315	1.8801	4.1823	219.3491	25.4925	38.4227	49.9840	1.4986
18/04/15	94.0441	1.2816	0.8074	1.8853	4.1442	218.9486	26.6907	38.4114	49.9696	1.4654
19/04/15	94.2114	1.2801	0.7186	1.8835	4.1777	218.2861	26.3058	38.4845	50.0534	1.1344
20/04/15	94.4298	1.2864	0.7813	1.8854	4.1614	219.0492	26.5612	38.4847	50.0596	1.2166
21/04/15	94.2665	1.3404	0.6374	1.8163	3.9149	219.1543	25.9892	38.4811	49.9830	1.7363
22/04/15	94.0860	1.2062	0.8103	1.8910	4.2113	218.0978	25.9456	38.4800	50.0011	1.6630
23/04/15	93.7414	1.3297	0.8259	1.9593	4.1844	217.9596	25.7736	38.4408	50.0578	1.0203
24/04/15	94.1564	1.3292	0.5634	1.8905	4.0999	218.6392	26.5406	38.4350	50.0440	1.3939
25/04/15	94.3085	1.2418	0.7527	1.8828	4.0919	218.8058	25.2018	38.4631	50.0578	1.5216
26/04/15	94.2135	1.2572	0.8197	1.9525	4.1707	219.2354	25.9184	38.4771	50.0356	1.1815
27/04/15	94.0989	1.2737	0.7678	1.8289	4.1066	218.6832	25.6862	38.4821	50.0355	1.0146
28/04/15	94.3687	1.2407	0.7907	1.8698	4.0607	219.3171	25.6883	38.4636	50.0383	1.3483
29/04/15	94.2055	1.1685	0.6898	1.9066	4.1155	219.2435	25.4433	38.4817	50.0530	0.9228
30/04/15	94.4129	1.2546	0.6462	1.9589	3.8755	217.9697	26.6026	38.4383	50.0348	1.7732

Máximo	94.4335	1.3485	0.8259	1.9593	4.2138	219.3491	26.6907	38.4847	50.0596	1.7732
--------	---------	--------	--------	--------	--------	----------	---------	---------	---------	--------

Observaciones:

**INFORME MENSUAL SOBRE LAS ESPECIFICACIONES DEL GAS NATURAL**  
(Registros mínimos diarios)

PERMISIONARIO: **GASODUCTO ROSARITO**  
 PUNTO DE MEDICIÓN: **MEXICALI**  
 ZONA DE MEDICIÓN: **RESTO DEL PAÍS**

FECHA: (dd/mm/aa)	Metano (% vol)	Bióxido de Carbono (% vol)	Nitrógeno (% vol)	Total Inertes (% vol)	Etano (% vol)	Temperatura de Rocío (K)	Humedad (mg/m <sup>3</sup> )	Poder Calorífico (MJ/m <sup>3</sup> )	Índice Wobbe (MJ/m <sup>3</sup> )	Acido Sulfidrúico (mg/m <sup>3</sup> )
01/04/15	93.5240	1.0803	0.6191	1.6994	4.0970	217.1383	23.2915	38.3349	49.8286	0.7782
02/04/15	93.6714	1.1272	0.6694	1.7966	3.9968	217.4683	23.4054	38.3034	49.9004	0.8811
03/04/15	93.9918	1.3149	0.5388	1.8537	3.6575	217.0454	24.5764	38.2373	49.8241	1.1517
04/04/15	93.7618	1.0923	0.5488	1.6411	3.5053	216.8565	23.7596	38.2317	49.8262	0.8717
05/04/15	93.8053	1.0671	0.7175	1.7846	3.7047	217.9546	24.0173	38.3754	49.9110	0.8953
06/04/15	93.6421	1.1044	0.6917	1.7961	3.7500	219.1521	23.0883	38.3135	49.8947	0.7995
07/04/15	93.8618	1.1530	0.6803	1.8333	3.7829	217.3031	23.5793	38.2382	49.8908	0.9066
08/04/15	94.0078	1.0794	0.5403	1.6197	3.5241	216.8841	24.8485	38.2306	49.8219	1.0322
09/04/15	93.5673	1.0970	0.5512	1.6482	3.5462	216.9781	24.1552	38.2350	49.8221	1.0386
10/04/15	93.6980	1.2059	0.5498	1.7557	3.5029	216.8305	24.8154	38.2353	49.8578	0.8819
11/04/15	94.2483	1.1669	0.5551	1.7220	3.4979	217.1263	23.2878	38.2474	49.8421	0.7353
12/04/15	93.5589	1.1170	0.5657	1.6827	3.5280	216.9897	24.0279	38.2504	49.8671	0.8982
13/04/15	93.6678	1.1145	0.5727	1.6872	3.6233	217.3445	24.1928	38.2795	49.8396	0.7790
14/04/15	93.9048	1.1754	0.5556	1.7310	3.5061	217.0820	25.7596	38.2538	49.8571	0.8294
15/04/15	93.6277	1.1549	0.6082	1.7631	3.5610	216.8398	24.7490	38.2781	49.8720	0.7235
16/04/15	94.1016	1.2283	0.5556	1.7839	3.6116	218.3589	24.6851	38.2980	49.8527	0.7730
17/04/15	93.6930	1.1337	0.5540	1.6877	3.8121	218.6135	23.6109	38.2765	49.8715	0.7283
18/04/15	93.7824	1.1163	0.5823	1.6986	3.6809	217.2162	24.1248	38.3399	49.9182	0.8660
19/04/15	93.6461	1.1037	0.5964	1.7001	3.8019	217.1018	24.1812	38.2940	49.8991	0.8232
20/04/15	93.6160	1.1064	0.6355	1.7419	3.6031	217.2005	23.2170	38.3756	49.9403	0.8959
21/04/15	93.9601	1.1720	0.6189	1.7909	3.8453	216.9425	23.2930	38.2849	49.9695	0.8230
22/04/15	93.5372	1.1283	0.6397	1.7680	3.7825	217.1130	23.4408	38.2629	49.8798	0.7368
23/04/15	93.5429	1.0764	0.7284	1.8048	3.8845	217.0712	23.0812	38.2605	49.8298	0.8036
24/04/15	93.7063	1.0777	0.5466	1.6243	3.7546	217.1741	25.0091	38.3028	49.8645	1.0777
25/04/15	93.6073	1.0944	0.5913	1.6857	3.6471	217.3132	23.1888	38.3986	49.9296	0.8169
26/04/15	93.5659	1.0919	0.5436	1.6355	3.5543	218.3881	23.4539	38.4653	49.9134	0.8181
27/04/15	93.5672	1.0975	0.6205	1.7180	3.7012	217.0853	23.2160	38.3015	49.8432	0.7806
28/04/15	93.7395	1.0779	0.6082	1.6861	3.5923	217.1571	24.1187	38.4206	49.8774	0.8027
29/04/15	93.7322	1.0811	0.6564	1.7375	3.7377	216.8234	24.7463	38.3307	49.8575	0.7675
30/04/15	93.9174	1.1847	0.6008	1.7855	3.5511	217.0546	24.1930	38.3251	49.8516	1.6215

Mínimo	93.5240	1.0671	0.5388	1.6277	3.4979	216.8234	23.0812	38.2306	49.8219	0.7235
--------	---------	--------	--------	--------	--------	----------	---------	---------	---------	--------

Observaciones:

**INFORME MENSUAL SOBRE LAS ESPECIFICACIONES DEL GAS NATURAL**  
(Valores promedio diarios)

PERMISIONARIO: **GASODUCTO ROSARITO**  
 PUNTO DE MEDICIÓN: **YUMA**  
 ZONA DE MEDICIÓN: **RESTO DEL PAÍS**


FECHA: (dd/mm/aa)	Metano (% vol)	Dióxido de Carbono (% vol)	Nitrógeno (% vol)	Total Inertes (% vol)	Etano (% vol)	Temperatura de Redo (K)	Humedad (mg/m <sup>3</sup> )	Poder calorífico (MJ/m <sup>3</sup> )	Índice Wobbe (MJ/m <sup>3</sup> )	Ácido Sulfhídrico (mg/m <sup>3</sup> )	Azufre total* (mg/m <sup>3</sup> )	Oxígeno* (% vol)
01/04/15	93.6255	1.1432	0.6951	1.8383	4.2074	217.9844	23.3483	38.5058	50.0127	0.9313	Menor a 10.R	N.D.
02/04/15	93.8240	1.2019	0.6489	1.8508	4.0368	217.6994	24.0773	38.4268	49.9478	0.9990		
03/04/15	94.2490	1.3484	0.4909	1.8393	3.7009	217.1476	24.6535	38.2864	49.8380	1.1892		
04/04/15	94.4639	1.2168	0.6231	1.8399	3.4583	217.1742	24.5314	38.2330	49.8372	1.0362		
05/04/15	93.8444	1.0671	0.7301	1.7972	4.0211	218.6362	24.9287	38.4737	50.0297	0.9160		
06/04/15	93.8986	1.1277	0.6886	1.8163	3.9941	219.1684	24.1519	38.4623	50.0013	0.9704		
07/04/15	94.1837	1.1981	0.6105	1.8085	3.7138	217.6240	23.6570	38.3531	49.9246	0.9854		
08/04/15	94.4543	1.3007	0.5295	1.8301	3.4988	216.9018	24.8994	38.2338	49.8218	1.0877		
09/04/15	94.2452	1.1842	0.6445	1.8288	3.6709	217.0781	25.2969	38.3072	49.8926	1.0437		
10/04/15	94.5484	1.2391	0.5140	1.7531	3.4723	217.0346	26.5020	38.2625	49.8880	1.0340		
11/04/15	94.6194	1.2076	0.5347	1.7433	3.4104	217.3812	25.5647	38.2513	49.8940	1.0139		
12/04/15	94.4462	1.1365	0.5739	1.7104	3.5891	216.9929	24.0567	38.3294	49.9693	0.9314		
13/04/15	94.3437	1.1588	0.5942	1.7530	3.6462	217.2845	24.8196	38.3325	49.9474	0.8866		
14/04/15	94.3937	1.1881	0.5637	1.7518	3.6005	217.3043	26.0168	38.3173	49.9318	0.8804		
15/04/15	94.1332	1.1698	0.6270	1.7968	3.7936	217.6846	25.0863	38.3695	49.9464	0.7234		
16/04/15	94.2995	1.2500	0.5310	1.7811	3.6594	218.6854	24.9375	38.3285	49.9108	0.7896		
17/04/15	93.8535	1.1615	0.6704	1.8320	4.0032	219.3491	24.5907	38.4402	49.9735	0.7317		
18/04/15	93.9587	1.1902	0.6271	1.8173	3.9377	218.3995	26.6906	38.4106	49.9570	0.9100		
19/04/15	93.8785	1.1722	0.6058	1.7780	4.0206	218.1371	26.1204	38.4716	50.0140	0.9742		
20/04/15	93.7690	1.1324	0.6219	1.7543	4.1568	218.1812	23.2534	38.5171	50.0595	1.0094		
21/04/15	94.0737	1.1778	0.5905	1.7682	3.8862	217.5137	23.7077	38.4046	49.9783	0.9939		
22/04/15	93.7141	1.1289	0.7100	1.8389	4.1481	217.6820	24.1197	38.4686	49.9943	0.9442		
23/04/15	93.6534	1.1333	0.7971	1.9304	4.1336	217.8449	23.0812	38.4193	49.9241	1.0003		
24/04/15	94.1789	1.2872	0.5205	1.8077	3.7830	217.2482	25.3482	38.3328	49.8930	1.1103		
25/04/15	93.7996	1.1436	0.6788	1.8224	4.0745	218.2481	24.4908	38.4595	49.9942	0.9813		
26/04/15	93.8763	1.1362	0.6821	1.8183	3.9896	219.1330	23.9903	38.4445	49.9879	0.8610		
27/04/15	94.1369	1.1915	0.5971	1.7886	3.7930	217.9249	24.2970	38.3765	49.9489	0.8562		
28/04/15	93.8549	1.1048	0.7073	1.8121	4.0250	217.9574	24.2480	38.4502	50.0015	0.8477		
29/04/15	93.9729	1.1437	0.6552	1.7990	3.9485	216.8233	25.1992	38.4138	49.9772	0.8419		
30/04/15	94.2107	1.1948	0.5991	1.7998	3.7502	217.1314	26.6008	38.3381	49.9246	1.7731		

\*/ Los valores trimestrales se deberán reportar en los meses de enero, abril, julio y octubre de cada año, respecto del trimestre inmediato anterior.

\*\* N.D.: No detectado

Mínimo	93.6255	1.0671	0.4909	1.7104	3.4104	216.8233	23.0812	38.2330	49.8218	0.7234
Promedio	94.0818	1.1812	0.6221	1.8033	3.8375	217.7818	24.7422	38.3807	49.9474	0.9751
Máximo	94.6194	1.3484	0.7971	1.9304	4.2074	219.3491	26.6906	38.5171	50.0595	1.7731
Desv. Est.	0.283456488	0.059648	0.072246538	0.042366853	0.231764208	0.700986718	0.975817368	0.082101431	0.058255522	0.183583778

Observaciones:





**INFORME MENSUAL SOBRE LAS ESPECIFICACIONES DEL GAS NATURAL**  
(Registros máximos diarios)

PERMISIONARIO:  
PUNTO DE MEDICIÓN:  
ZONA DE MEDICIÓN:

GASODUCTO ROSARITO  
YUMA  
RESTO DEL PAÍS

FECHA: (dd/mm/aa)	Metano (% vol)	Bióxido de Carbono (% vol)	Nitrógeno (% vol)	Total Inertes (% vol)	Etano (% vol)	Temperatura de Rocío (K)	Humedad (mg/m3)	Poder Calorífico (MJ/m3)	Índice Wobbe (MJ/m3)	Acido Sulfhídrico (mg/m3)
01/04/15	94.2550	1.2386	0.7201	1.9044	4.2075	218.6717	24.8756	38.5166	50.0384	1.6945
02/04/15	94.1969	1.2178	0.7965	1.8767	4.1497	218.8691	26.0682	38.4331	50.0054	1.2908
03/04/15	94.3143	1.3485	0.5704	1.8789	3.8336	218.1188	25.5482	38.4739	49.8751	1.4292
04/04/15	94.5368	1.2369	0.7248	1.8519	3.8211	218.2301	25.4211	38.3743	50.0393	1.2660
05/04/15	94.3033	1.2919	0.7314	1.8395	4.2034	219.2083	25.5569	38.4938	50.0346	1.7663
06/04/15	94.0812	1.2731	0.7069	1.8459	4.1713	219.2349	26.5130	38.4932	50.0444	1.0557
07/04/15	94.4223	1.3308	0.7887	1.8787	4.0917	218.4741	24.6778	38.3739	50.0530	1.4216
08/04/15	94.5195	1.3293	0.6602	1.9108	4.2014	217.1661	25.3539	38.4773	49.9801	1.0953
09/04/15	94.3179	1.2604	0.7249	1.8655	4.1561	217.1173	26.5378	38.4395	50.0021	1.1080
10/04/15	94.5834	1.2452	0.6183	1.8668	3.8436	218.9531	26.6753	38.3239	49.9517	1.3601
11/04/15	94.6194	1.3359	0.5485	1.7741	3.5705	217.7629	25.6699	38.5169	50.0510	1.1592
12/04/15	94.5364	1.2038	0.7199	1.9159	3.7401	218.3227	25.7885	38.4698	50.0330	1.3792
13/04/15	94.5196	1.2509	0.7805	1.9260	4.1626	218.7174	25.0327	38.4140	50.0312	1.2083
14/04/15	94.5555	1.3195	0.7387	1.7828	3.8457	217.7776	26.5197	38.5065	49.9928	0.9122
15/04/15	94.4028	1.1737	0.7961	1.8399	4.0194	219.3458	25.7664	38.4071	49.9982	1.2028
16/04/15	94.3788	1.2613	0.5896	1.9270	4.0911	219.3273	25.8844	38.3683	49.9816	0.9265
17/04/15	94.5854	1.2911	0.7631	1.9132	4.1706	219.3491	25.7466	38.4781	50.0259	1.6715
18/04/15	94.4982	1.3435	0.7069	1.8633	4.0192	219.3251	26.6907	38.4253	49.9663	1.0069
19/04/15	94.4242	1.2140	0.6743	1.8547	4.1054	218.1634	26.1400	38.5017	50.0247	1.3529
20/04/15	94.1639	1.3424	0.7852	1.7787	4.1823	219.3011	24.7045	38.5172	50.0596	1.6076
21/04/15	94.5109	1.3459	0.6943	1.9010	4.1834	219.0190	24.0594	38.4490	50.0578	1.0452
22/04/15	93.9964	1.1370	0.7109	1.9144	4.1567	219.3215	26.5946	38.4729	50.0264	1.5274
23/04/15	93.6995	1.3474	0.7972	1.9305	4.1388	217.9520	23.2540	38.4737	49.9980	1.7409
24/04/15	94.2931	1.3396	0.7885	1.8498	3.9735	218.2491	25.6758	38.5133	49.9414	1.1754
25/04/15	94.1351	1.2408	0.7967	1.8593	4.0811	218.5364	25.6282	38.4663	50.0319	1.7678
26/04/15	94.3089	1.1931	0.7599	1.9131	4.1035	219.1910	26.5435	38.5097	49.9936	1.3704
27/04/15	94.4773	1.2477	0.6881	1.9082	3.8270	218.2936	24.9763	38.4688	50.0332	1.0052
28/04/15	94.2064	1.1558	0.7531	1.8241	4.0447	218.4420	24.4458	38.4719	50.0130	1.1652
29/04/15	94.2100	1.3012	0.7284	1.8641	4.1404	219.1178	25.3432	38.4476	50.0316	1.1537
30/04/15	94.2245	1.2428	0.6990	1.8406	4.1562	218.6590	26.6270	38.3568	49.9923	1.7732

Máximo	94.6194	1.3485	0.7972	1.9305	4.2075	219.3491	26.6907	38.5172	50.0596	1.7732
--------	---------	--------	--------	--------	--------	----------	---------	---------	---------	--------

Observaciones:

**INFORME MENSUAL SOBRE LAS ESPECIFICACIONES DEL GAS NATURAL**  
(Registros mínimos diarios)

PERMISIONARIO:  
PUNTO DE MEDICIÓN:  
ZONA DE MEDICIÓN:

GASODUCTO ROSARITO  
YUMA  
RESTO DEL PAÍS

FECHA: (dd/mm/aa)	Metano (% vol)	Bióxido de Carbono (% vol)	Nitrógeno (% vol)	Total Inertes (% vol)	Etano (% vol)	Temperatura de Rocío (K)	Humedad (mg/m3)	Poder Calorífico (MJ/m3)	Índice Wobbe (MJ/m3)	Acido Sulfhídrico (mg/m3)
01/04/15	93.6255	1.0912	0.5602	1.6514	3.9479	217.7688	23.3443	38.2713	49.8643	0.8051
02/04/15	93.7017	1.1724	0.5535	1.7259	3.7901	216.9928	23.4246	38.3799	49.8381	0.8573
03/04/15	93.8655	1.2385	0.4910	1.7295	3.6935	216.9545	23.9830	38.2532	49.8294	0.8917
04/04/15	94.4268	1.0802	0.5031	1.5833	3.4371	216.9929	24.1084	38.2331	49.8336	0.7835
05/04/15	93.6689	1.0671	0.7158	1.7829	3.4349	217.1159	24.8787	38.2530	49.9223	0.8392
06/04/15	93.6672	1.0859	0.6570	1.7429	3.7562	218.0316	23.3381	38.2362	49.9264	0.7399
07/04/15	93.6736	1.1096	0.5645	1.6741	3.6318	216.9984	23.5494	38.2605	49.8386	0.8609
08/04/15	93.9143	1.1499	0.5240	1.6739	3.4106	216.8627	23.3250	38.2335	49.8219	0.9709
09/04/15	93.8554	1.1306	0.6019	1.7325	3.4848	216.8597	23.4292	38.2785	49.8448	0.9086
10/04/15	93.7317	1.1230	0.5053	1.6283	3.4620	216.8496	25.1938	38.2561	49.8521	1.0010
11/04/15	94.2492	1.0910	0.5293	1.6203	3.4105	217.3616	23.2426	38.2348	49.8484	0.8669
12/04/15	94.2970	1.0719	0.5692	1.6411	3.4459	216.8457	23.3383	38.2733	49.9181	0.9273
13/04/15	93.9995	1.1055	0.4976	1.6031	3.5540	217.3426	24.3179	38.2538	49.8608	0.7631
14/04/15	94.1276	1.1786	0.5386	1.7172	3.4232	216.8844	23.8097	38.3116	49.8841	0.8691
15/04/15	93.7351	1.1582	0.4973	1.6555	3.4218	217.4667	24.1805	38.2814	49.9064	0.7235
16/04/15	94.2572	1.1089	0.5103	1.6192	3.6554	217.5645	24.8457	38.2373	49.8800	0.7590
17/04/15	93.7194	1.0738	0.6221	1.6959	3.9720	217.4347	24.0168	38.3698	49.9514	0.7265
18/04/15	93.7277	1.1019	0.5324	1.6343	3.7415	217.2252	23.6880	38.3834	49.8369	0.8200
19/04/15	93.7371	1.0808	0.5237	1.6045	3.4699	218.0507	25.0446	38.3238	49.8721	0.9682
20/04/15	93.6463	1.1108	0.5386	1.6494	3.8597	217.6890	23.1441	38.3671	49.9450	0.8394
21/04/15	94.0334	1.1736	0.5727	1.7463	3.6140	217.1105	23.3812	38.2439	49.8661	0.9054
22/04/15	93.6627	1.0931	0.5034	1.5965	4.0487	217.1087	23.0949	38.4244	49.9070	0.8926
23/04/15	93.6360	1.0767	0.7006	1.7773	4.0691	217.4427	23.0812	38.3706	49.8375	0.7949
24/04/15	93.9146	1.1511	0.5068	1.6579	3.7607	217.0701	23.1614	38.2971	49.8597	0.9497
25/04/15	93.6427	1.0693	0.6380	1.7073	3.8911	217.8086	24.4795	38.4364	49.9257	0.9011
26/04/15	93.6629	1.1053	0.6811	1.7864	3.4866	218.2055	23.2471	38.2566	49.8251	0.8266
27/04/15	93.9169	1.1307	0.5779	1.7086	3.5751	217.6818	24.0093	38.3168	49.8562	0.7928
28/04/15	93.8450	1.0757	0.7005	1.7762	3.9036	217.5496	23.8364	38.2547	49.9593	0.7301
29/04/15	93.9558	1.0682	0.5677	1.6359	3.8952	216.8234	24.7997	38.3502	49.9508	0.8227
30/04/15	93.8606	1.1592	0.4939	1.6531	3.7002	216.8291	23.3022	38.2458	49.8640	1.5018
Mínimo	93.6255	1.0671	0.4910	1.5833	3.4105	216.8234	23.0812	38.2331	49.8219	0.7235

Observaciones: